

# **BSU FOOTBALL GAME DAYS 2017**

**September 22, October 21, November 4  
and November 18**

## **ROAD CLOSURES**

Grant Ave. and Euclid Ave. from University Dr. to Belmont St. are closed from 12:00 midnight the morning of every home football game until two (2) hours after the conclusion of the game.

## **EXPECT DELAYS**

Expect delays in the vicinity of BSU for four (4) hours prior to and two (2) hours after the game.

Boise Police Department and flaggers will be assisting traffic throughout the area.

Traffic routes will be limited.

The best option will be to use parking garages or catch a shuttle bus.



**LANA'S WALK**  
**Saturday, September 23rd**  
**7:30 AM to 9 AM**

200 people are anticipated to participate in this event.

Participants will be in groups of 20 to 25. They will be limited to sidewalks and will cross Chinden Blvd only when the walk indication light allows.

No lanes of traffic will be impacted.

**The proposed route is as follows:**

Depart the LDS State Center at 4505 Linder (south of Coppercloud)

North on Linder to Chinden

Cross Chinden and continue

North on Linder to the site of the new LDS Temple

Enter the parking lot where the event will end.





# **FIT ONE**

## **5, 10K AND Half Marathon**

### **Saturday, Sept 23<sup>rd</sup> from 6:00 a.m. to 12 Noon**

#### **IMPORTANT INFORMATION FOR MOTORISTS**

This event will take place across a large area, including downtown Boise, the East End and the Greenbelt. Motorists are cautioned to expect delays and detours during the event.

Friday, starting at 6:30 PM, the intersection of Bannock/Capitol will be closed to all traffic. Closure will remain in effect until approximately 2:00 PM on Saturday.

Saturday, starting at 5:00 AM, road closures will begin immediately in the vicinity of Capitol/Bannock. AT 7 AM, Americana will be closed to general traffic.

#### **HALF MARATHON will begin at 7:15 AM:**

Begin at the intersection of Capitol & Bannock

South on Capitol to Main Street

South on Capitol to Idaho Street

East on W. Idaho to Avenue B

Cross Avenue B to E. Warm Springs

Continue east on Jefferson through the intersections of Ave B, E. Washington St to N. Walnut Street

Continue east on Warm Springs to Old Penitentiary

North on Old Penitentiary to the Idaho Botanical Garden

Through the Gardens to Goodman Street

West on Goodman to Warm Springs

East on Warm Springs to the Golf Course (Pilot cars will be in operation at this point)

Continue east on Warm Springs around the Mesa to Starview (End of pilot car operations)

Enter the Greenbelt and proceed south to E. Parkcenter Bridge

South onto the Greenbelt pathway (loop path) and back to Parkcenter (Departing and re-entering the public Right of Way at this location)

Enter on to Greenbelt on Parkcenter Blvd. at Gossamer Lane (Departing the public Right of Way)

West on the Greenbelt past E. Gossamer Lane, E. Spring Meadow Lane,

North onto River Run Drive (entering back into the public Right of Way)

Continue north and west on River Run crossing S. Crosscreek Lane, S. Pebblecreek Lane, Silvercreek Lane, S. Springbrook Lane and Teal Lane

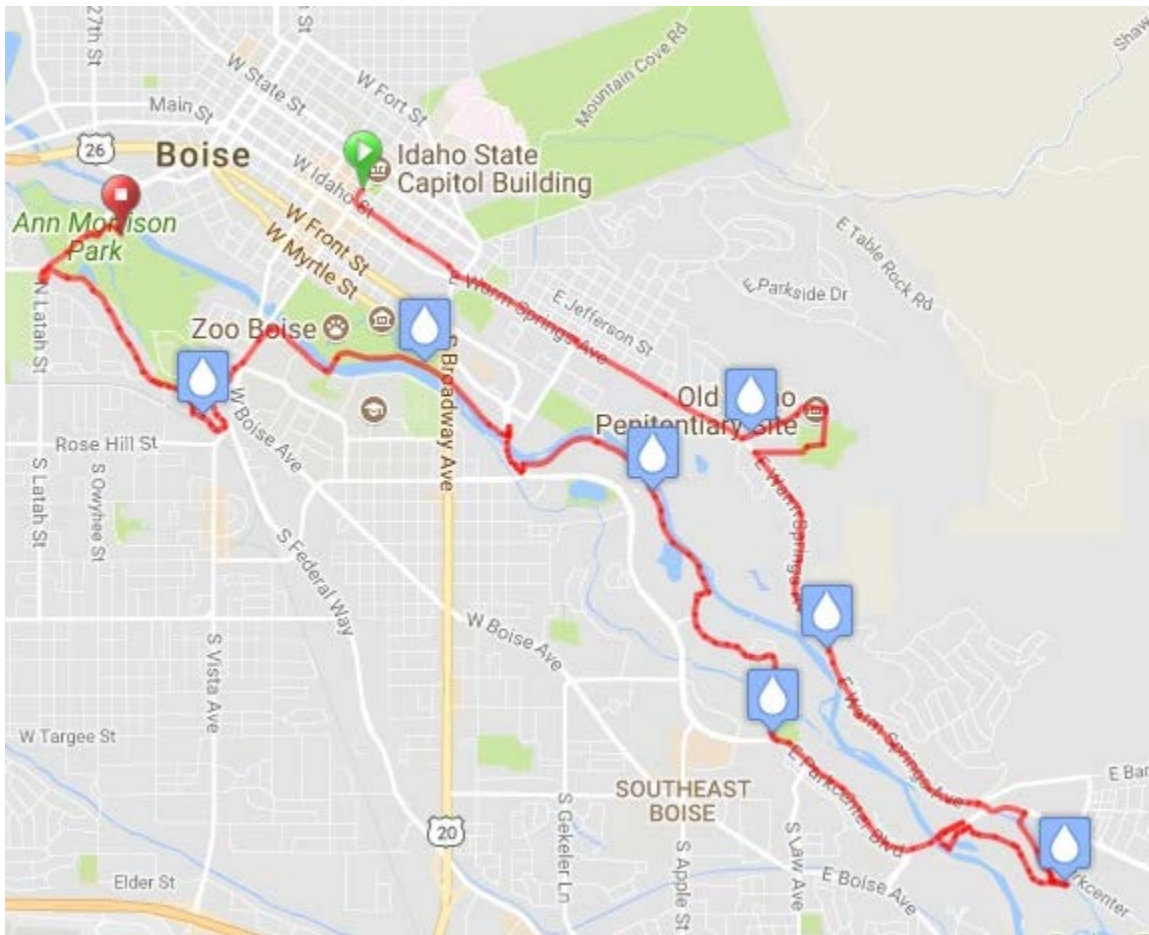
Continue north onto Riverstone Lane (Depart the public Right of Way)

North on Riverstone to the traffic circle

**HALF MARATHON ROUTE CONTINUED ON NEXT PAGE**

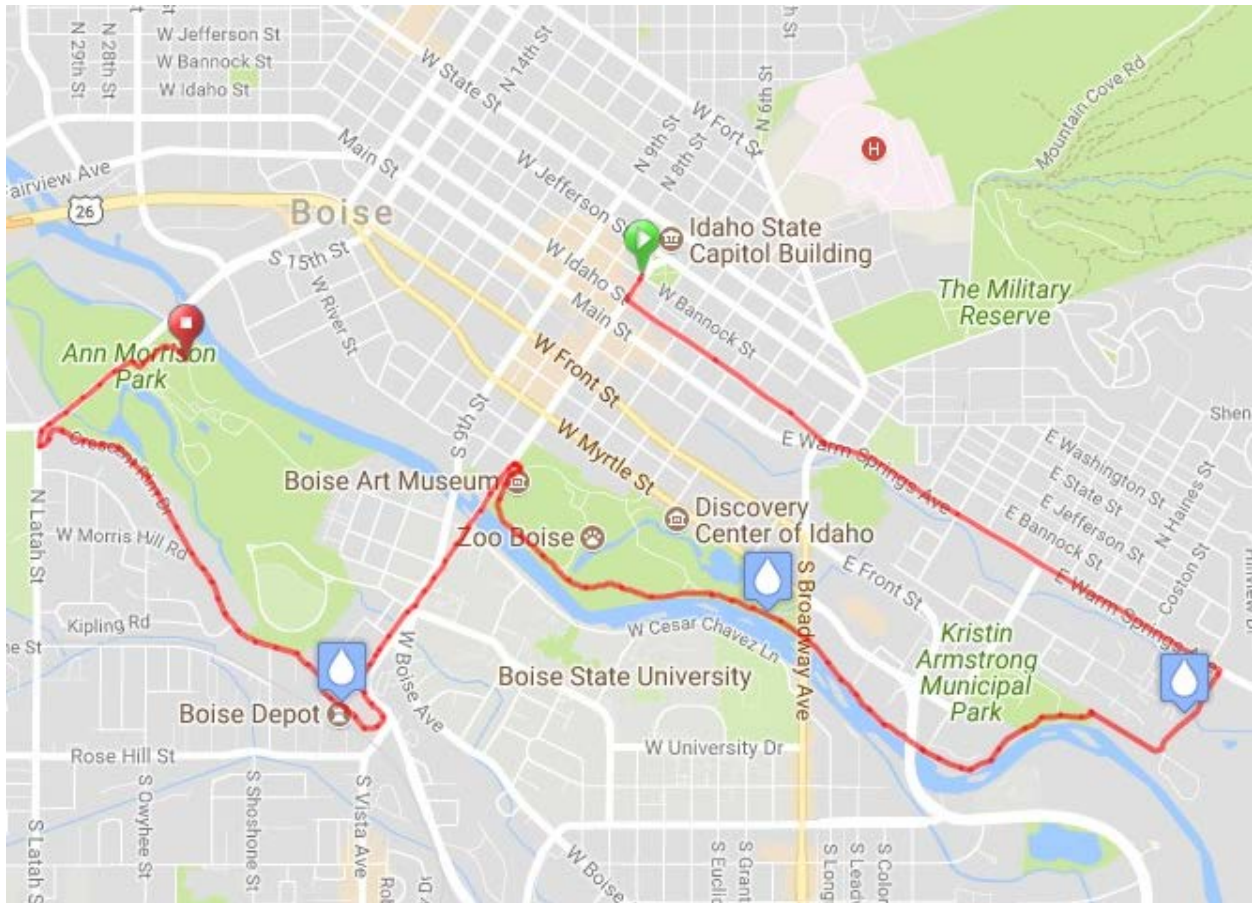
**HALF MARATHON ROUTE CONTINUED:**

- East to Greenbelt access
- Continue north on the Greenbelt
- East onto the Orange Bridge over Boise River (Vicinity Baybrook Court)
- Continue on Greenbelt past Marden, through Kristen Armstrong Municipal Park
- Continue on Greenbelt to Julia Davis Park
- Exit Greenbelt on to Julia Davis Drive to Capitol Blvd
- South onto Capitol Blvd (entering public right of Way)
- Continue south on Capitol through University to Eastover Terrace.
- West on W. Eastover Terrace
- West onto Crescent Rim Drive
- North onto N. Latah St
- Northeast onto S. Americana
- East into Ann Morrison Park to **Finish Line**



## 10K ROUTE will begin at 7:30 AM:

Begin at the intersection of Capitol & Bannock  
South on Capitol to Idaho Street  
East on W. Idaho to Avenue B  
Cross Avenue B to E. Warm Springs  
Continue east on Warm Springs to Marden  
South on Marden to the Greenbelt  
West onto the Greenbelt  
Exit Greenbelt on to Julia Davis Drive to Capitol Blvd  
South onto Capitol Blvd (entering public right of Way)  
Continue south on Capitol through University to Eastover Terrace.  
West on W. Eastover Terrace  
West onto Crescent Rim Drive  
North onto N. Latah St  
Northeast onto S. Americana  
East into Ann Morrison Park to **Finish Line**



## **5K ROUTE will begin at 9:30 AM:**

Begin at the intersection of Capitol & Bannock

South on Capitol to Main Street

Continue south on Capitol through University to Eastover Terrace.

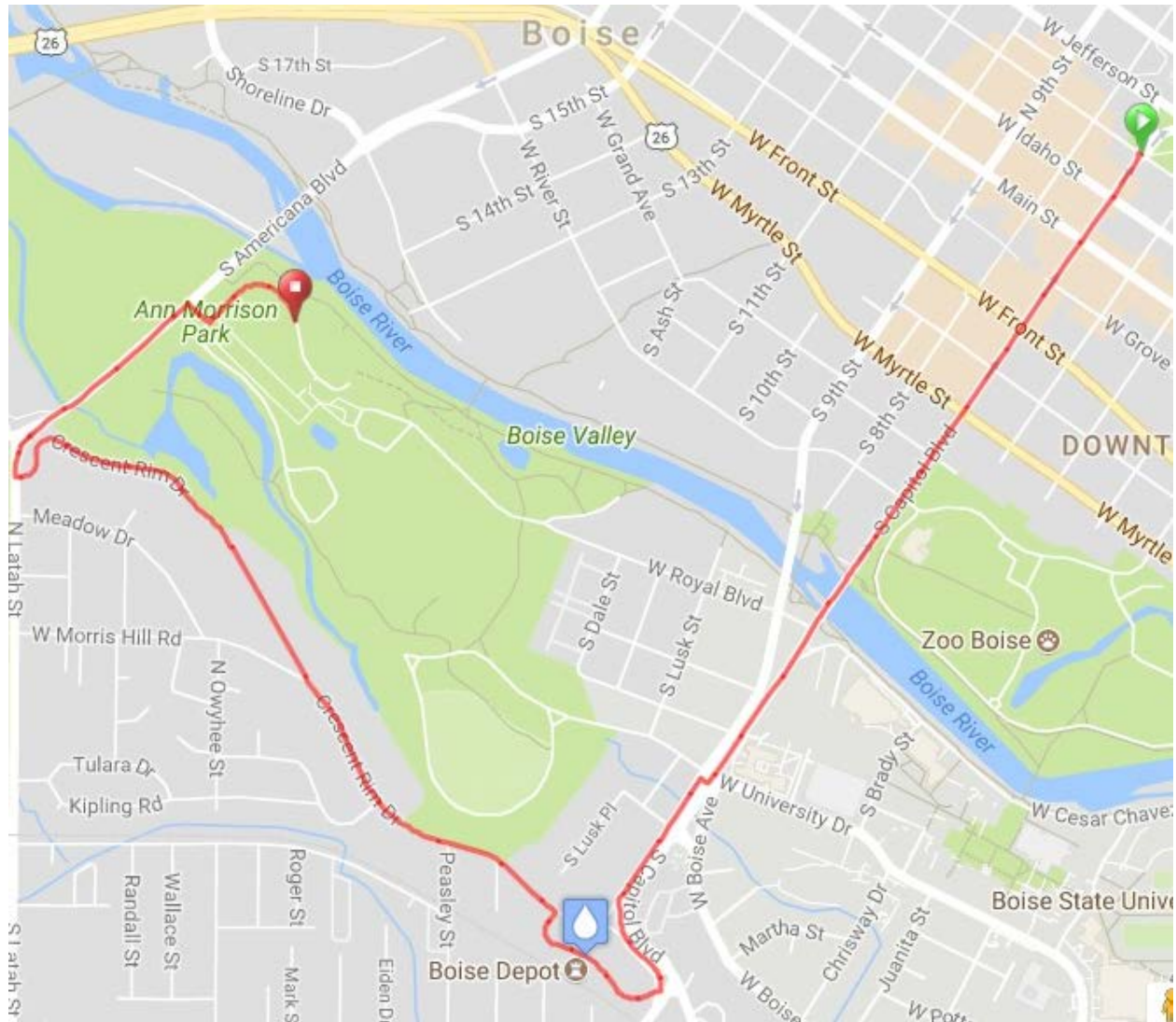
West on W. Eastover Terrace

West onto Crescent Rim Drive

North onto N. Latah St

Northeast onto S. Americana

East into Ann Morrison Park to **Finish Line**





**Race for the  
Steaks  
- Saturday -  
September 30  
4:00 PM to 9:00 PM**

The 15K run will start at 4:30 pm.  
The 5K run will start at 4:45 pm.

800 people are anticipated for this event.

The run will start and end in Julia Davis Park.

The vast majority of the event will take place on the Boise Greenbelt.

Participants will enter the right-of-way at Parkcenter/Beacon, and cross the Parkcenter Bridge using the sidewalk on the east side of the bridge. Once north of the Boise River, they will remain on the sidewalk to Park.

East on Park (sidewalk only) to Walnut.

South on Walnut (sidewalk only) to the end of the road, where they will depart the right of way and return to the Greenbelt

# The Capital City Public Market in Boise, ID

*Where Country Meets City*

**Open Saturdays**

**9:30 am – 1:30 pm**

**APRIL 15 – DECEMBER 16, 2017**



**THE FOLLOWING ROAD WILL BE CLOSED**

**BETWEEN 7:00 AM & 2:30 PM -**

**8<sup>TH</sup> ST. FROM MAIN ST. TO STATE ST.**

**The cross streets will not be closed. Please be aware of increased pedestrian traffic at the following intersections:**

**Idaho St. and 8<sup>th</sup> St.**

**Bannock St. and 8<sup>th</sup> St.**

**Jefferson St. and 8<sup>th</sup> St.**





# Eagle Saturday Market

**SATURDAYS**

**May 20<sup>th</sup> – October 14<sup>th</sup>, 2017**

**7:00 a.m. to 4:00 p.m.**

The **Eagle Saturday Market** is a community market located in the heart of downtown Eagle, Idaho in Heritage Park. Managed by the City of Eagle Parks and Recreation Department, one will find an array of arts and crafts along with local produce, herbs and flowers, woodwork, specialty food items and freshly prepared food. Every Saturday the park comes alive with the melodious sounds of local musicians and community members coming together to support local micro-producers. There will also be additional Special Events throughout the year in which market vendors will participate, including Eagle Fun Days, Harvest Fest, Eagle Country Christmas and Gazebo Concert Series.

**WHEN NECESSARY, S. 2<sup>ND</sup> STREET FROM (OLD) STATE STREET SOUTH TO THE ALLEY WILL BE CLOSED TO ACCOMMODATE ADDITIONAL VENDOR BOOTHS.**





**9/14/2017**

Contact:

Jennifer Gonzalez

Southwest Idaho Communications Specialist

208.334.8938

[jennifer.gonzalez@itd.idaho.gov](mailto:jennifer.gonzalez@itd.idaho.gov)

## **I-84 and Connector ramp closures planned Friday and Saturday night in Boise**

BOISE – The Franklin Road off-ramp on westbound Interstate 84 and the Cole Road on-ramp on the inbound I-184 Connector are scheduled to be closed **Friday and Saturday (Sept. 15-16)** nights for pavement rehabilitation.

Traffic will detour at the westbound I-84, Cole Road off-ramp. The detour will be clearly signed.

Pavement rehabilitation on I-84 between the Five Mile Road Overpass and the Orchard Street Interchange will continue through the fall. This work will extend the life of the existing pavement, reduce road noise, and provide for smoother travel.

All construction is scheduled at night, and the road will reopen to normal conditions during the day.

\*Construction will occur between 10 p.m. and 5 a.m. on weekday nights.

\*Friday nights through Saturday mornings: 10 p.m. to 7 a.m.

\*Saturday nights through Sunday mornings: 10 p.m. to 9 a.m.

Work includes pavement grinding, joint resealing, crack repairs, and placing permanent pavement marking along I-84 and adjoining ramps at the WYE and the Cole Road/Overland Road interchanges.

During construction, traffic lane reductions will occur in both directions. Additional ramp closures will also occur as work progresses. Detours will be provided.

**There will be increased noise and light impacts to area residents while crews complete the pavement grinding.**

Preservation work on the outbound Connector to eastbound I-84 WYE flyover, I-84 Eagle Road Interchange, I-84 Maple Grove Overpass and SH-16 Boise River bridges, is scheduled for substantial completion by the end of next week (Sept. 23).

Motorists can expect lane reductions and reduced speeds in the work zone. The Milwaukee Street/Franklin Road, I-84 on-ramps will be closed during a portion of the WYE flyover bridge construction schedule. Traffic will be detoured to the Cole Road, I-84 on-ramps.

Work will occur from 10 p.m. to 5 a.m., Sunday-Thursday.

Minimal noise and light impacts are also anticipated in the work zone.

Motorists are encouraged to plan ahead and check [511.idaho.gov](http://511.idaho.gov) for updated construction and traffic information.

###



**IDAHO**  
TRANSPORTATION DEPARTMENT

Your Safety • Your Mobility  
Your Economic Opportunity

# News Release

8/24/2017

Contact:

Jennifer Gonzalez

Southwest Idaho Communications Specialist

208.334.8938

[jennifer.gonzalez@itd.idaho.gov](mailto:jennifer.gonzalez@itd.idaho.gov)

## **Update: I-184 (Connector) WYE Flyover Bridge Work begins late August-ramp closures scheduled next week**

BOISE – Pavement rehabilitation on Interstate 84 between the Five Mile Road Overpass and the Orchard Street Interchange is underway and will continue through fall.

This project will extend the life of the existing pavement, reduce road noise, and provide smoother travel.

Construction will occur at night, and the road will reopen to normal conditions during the day.

\*Construction will occur between 10 p.m. and 5 a.m. on weekday nights.

\*Friday nights through Saturday mornings: 10 p.m. to 7 a.m.

\*Saturday nights through Sunday mornings: 10 p.m. to 9 a.m.

The work includes pavement grinding, joint resealing, crack repairs, and permanent pavement marking along I-84 and adjoining ramps at the WYE and the Cole Road/Overland Road interchanges. Construction operations will begin on eastbound I-84 then progress to westbound I-84.

During construction, traffic lane reductions will occur in both direction. Ramp closures will also occur as work progresses. Detours will be provided.

There will be increased noise and light impacts to area residents while crews complete the pavement grinding.

Preservation work on the outbound Connector (I-184) to eastbound I-84 WYE flyover will begin next week. Improvements will protect and preserve pavement life.

Motorists can expect lane reductions and reduced speeds in the work zone.

**The Milwaukee Street/Franklin Road, I-84 on-ramps will be closed during a portion of the construction schedule. Traffic will be detoured to the Cole Road, I-84 on-ramps.**

Work will occur 10 p.m. to 5 a.m., Sunday-Thursday.

Minimal noise and light impacts are also anticipated in the work zone.