

Intersection Program

Intersection Rebuilds

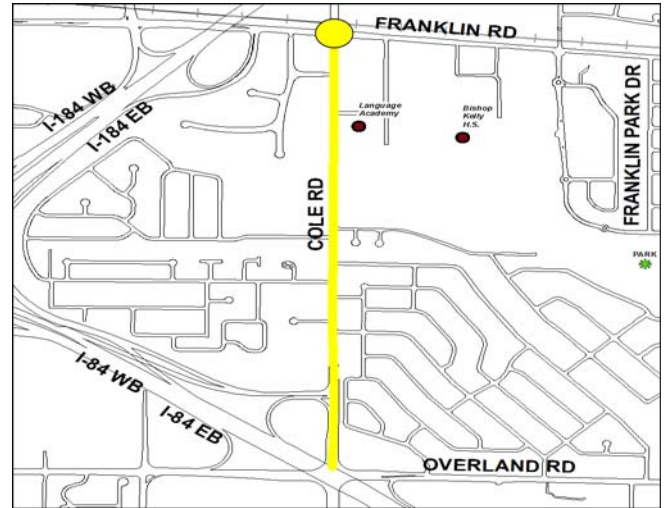
**Cole Rd and Franklin Rd  
Boise**

Priority: 21 of 70

Adjusted 2015 Benefit/Cost Ratio: 7.84

GIS #  Prj #  ITD Key #   
 Est Source  Proj Mgr

Widen intersection to 7 lanes in all directions in accordance with the Cole/Franklin Concept and the 2016 CIP. Project includes widening of Cole Rd, I-84 / Franklin Rd (RD207-16), realignment of the Cole Rd and McMullen Rd intersection (IN214-01), and reconstruction/widening of Cole Rd Bridge #1259 (MI214-03), and improving the existing railroad crossing on Cole.



Programmed Expenditures			Project Costs	
Prof Services - DSN	\$25,000	2017	ACHD Share	\$8,735,500
Prof Services - DSN	\$15,000	2018	Plus Funding	\$0
Appraisals - RW	\$37,000	2017	Plus PriorCosts	\$184,600
RW Acquisition	\$830,000	2017	Project Total	\$8,920,100
Survey	\$29,000	2017		
Construction	\$7,200,000	2019		
Utilities	\$600,000	2018		
<b>Programmed</b>	<b>\$8,736,000</b>			

**Cole Rd and Victory Rd  
Boise / Ada County**

Priority: 51 of 70

Adjusted 2015 Benefit/Cost Ratio: 2.82

GIS #  Prj #  ITD Key #   
 Est Source  Proj Mgr

Widen intersection to 6 lanes on Victory Rd and 7 lanes on Cole Rd in accordance with the 2016 CIP. Project includes widening of Cole Rd from McGlochlin St to Victory Rd to 5 lanes and Cole Bridge #1261 (MI214-14).



Programmed Expenditures			Project Costs	
Prof Services - DSN	\$670,000	2017	ACHD Share	\$7,418,000
Title Search - RW	\$10,000	2017	Plus Funding	\$0
Appraisals - RW	\$130,000	2018	Plus PriorCosts	
RW Acquisition	\$1,365,000	2019	Project Total	\$7,418,000
Construction	\$4,970,000	2020		
Const Engineering	\$63,000	2020		
Traffic Materials	\$90,000	2020		
Utilities	\$8,000	2017		
Utilities	\$112,000	2020		
<b>Programmed</b>	<b>\$7,418,000</b>			

### Eagle Rd and Amity Rd Roundabout (Dual Lane)

Priority: 40 of 70

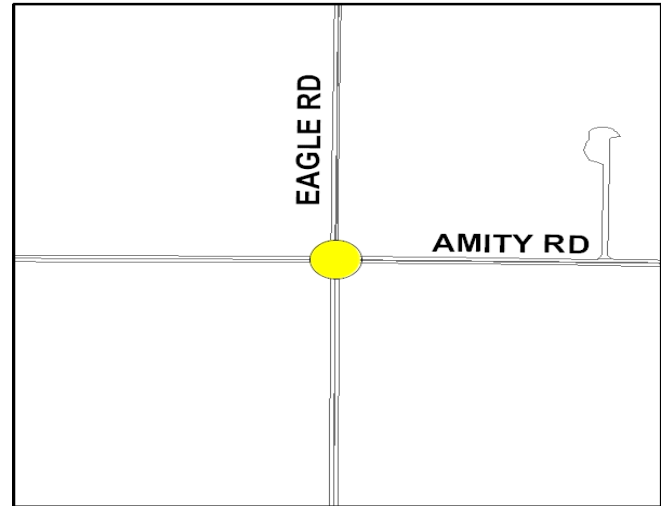
Adjusted 2015 Benefit/Cost Ratio: 4.21

#### Meridian

GIS #  Prj #  ITD Key #

Est Source  Proj Mgr

Widen roundabout to a dual lane roundabout in accordance with the 2016 CIP. Project to be constructed concurrently with Eagle Rd, Amity Rd / Victory Rd. In-house design.



Programmed Expenditures			Project Costs	
Prof Services - DSN	\$50,000	2018	ACHD Share	\$1,131,000
Title Search - RW	\$1,000	2019	Plus Funding	\$0
RW Acquisition	\$58,000	2019	Plus PriorCosts	
Survey	\$28,000	2019	Project Total	\$1,131,000
Construction	\$960,000	2021		
Const Engineering	\$22,000	2021		
Utilities	\$12,000	2021		
<b>Programmed</b>	<b>\$1,131,000</b>			

### Fairview Ave and Cole Rd

Priority: 13 of 70

Adjusted 2015 Benefit/Cost Ratio: 13.31

GIS #  Prj #  ITD Key #

Est Source  Proj Mgr

Widen intersection to 8 lanes on Fairview Ave and 7 lanes on Cole Rd in accordance with the 2016 CIP. Project includes non-traversable raised medians.



Programmed Expenditures			Project Costs	
Construction	\$3,690,000	2017	ACHD Share	\$4,572,000
Construction	\$410,000	2018	Plus Funding	\$0
Const Engineering	\$45,000	2017	Plus PriorCosts	\$442,005
Traffic Materials	\$117,000	2017	Project Total	\$5,014,005
Utilities	\$310,000	2017		
<b>Programmed</b>	<b>\$4,572,000</b>			

### Linder Rd and Deer Flat Rd

Priority: 44 of 70

**\*\*TIP\*\***

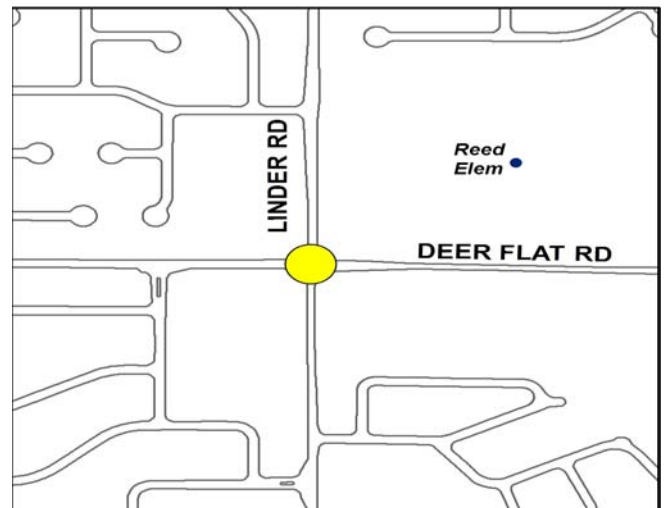
Adjusted 2015 Benefit/Cost Ratio: 3.63

#### Kuna

GIS #  Prj #  ITD Key #

Est Source  Proj Mgr

Federal aid project to improve intersection of Linder Rd and Deer Flat Rd, including curb, gutter, sidewalk and bike lanes. Right-of-way funding will advance to a year prior to construction as funds become available.



Programmed Expenditures			Project Costs	
Prof Services - DSN	\$300,000	2017	ACHD Share	\$233,000
Appraisals - RW	\$20,000	2020	Plus Funding	\$2,938,000
RW Acquisition	\$300,000	2020	Plus PriorCosts	\$143,000
Construction	\$163,000	2020	Project Total	\$3,314,000
Const Engineering	\$24,000	2020		
Utilities	\$5,000	2017		
<b>Programmed</b>	<b>\$812,000</b>			

**State St and Collister Dr**

Priority: 54 of 70 **\*\*TIP\*\***

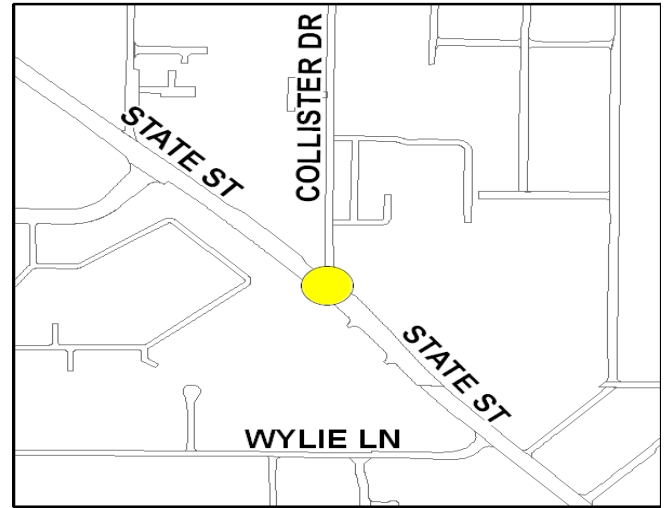
Adjusted 2015 Benefit/Cost Ratio: 2.52

**Boise**

GIS #  Prj #  ITD Key #

Est Source  Proj Mgr

Federal aid project to improve the intersection of State St and Collister Dr, including realignment of the Collister Dr leg, curb, gutter, sidewalk, and bike lanes in accordance with the State St TTOP and the 2016 CIP. Project includes State St Bridge #2038 (MI211-07). Actual construction to occur in FY2019.



Programmed Expenditures		
Prof Services - DSN	\$100,000	2017
Appraisals - RW	\$20,000	2017
RW Acquisition	\$666,000	2017
Survey	\$10,000	2017
Construction	\$523,000	2018
Const Engineering	\$100,000	2018

Project Costs	
ACHD Share	\$594,000
Plus Funding	\$7,724,000
Plus PriorCosts	\$161,800
<b>Project Total</b>	<b>\$8,479,800</b>

Programmed **\$1,419,000**

**State St and Pierce Park Ln**

Priority: 23 of 70

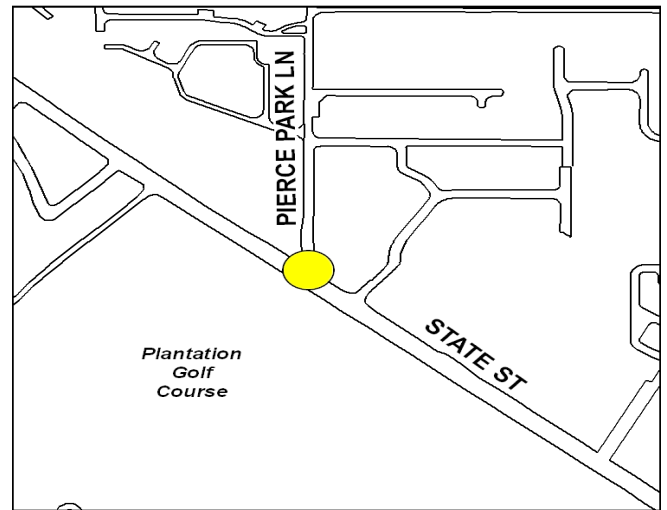
Adjusted 2015 Benefit/Cost Ratio: 7.14

**Boise / Garden City**

GIS #  Prj #  ITD Key #

Est Source  Proj Mgr

Widen intersection to 4 lanes on Pierce Park Ln and 7 lanes on State St in accordance with the State St TTOP and the 2016 CIP. Design, right-of-way, and construction costs are tentative until completion of the concept design.



Programmed Expenditures		
Concept Design	\$60,000	2017
Prof Services - DSN	\$360,000	2018
RW Acquisition	\$1,060,000	2019
Construction	\$2,721,000	2021

Project Costs	
ACHD Share	\$4,201,000
Plus Funding	\$0
Plus PriorCosts	
<b>Project Total</b>	<b>\$4,201,000</b>

Programmed **\$4,201,000**

**State St and Veterans Memorial Pkwy**

Priority: 26 of 70

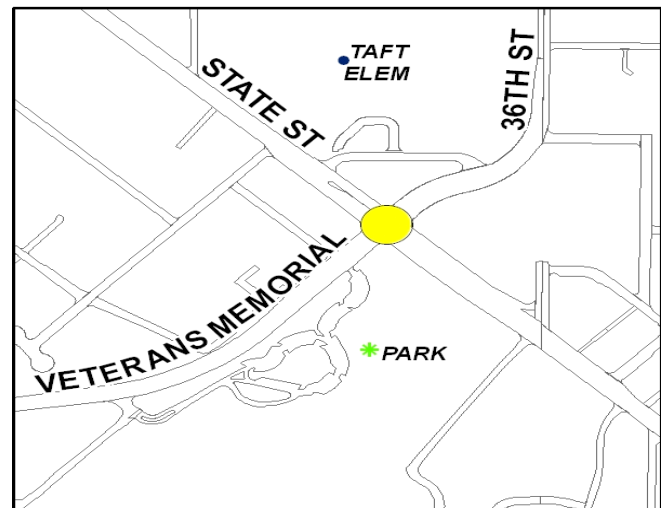
Adjusted 2015 Benefit/Cost Ratio: 6.77

**Boise**

GIS #  Prj #  ITD Key #

Est Source  Proj Mgr

Widen intersection in accordance with the State St/Veterans Memorial Pkwy/36th St Intersection Concept Study, including installation of median U-turns and modification of pedestrian crossings on the State Street approaches. Project identified as a key piece of the State St TTOP.



Programmed Expenditures		
Prof Services - DSN	\$10,000	2017
Prof Services - DSN	\$15,000	2018
RW Acquisition	\$1,000,000	2017
Construction	\$7,500,000	2018
Const Engineering	\$100,000	2018
Utilities	\$200,000	2018

Project Costs	
ACHD Share	\$8,825,000
Plus Funding	\$0
Plus PriorCosts	\$237,450
<b>Project Total</b>	<b>\$9,062,450</b>

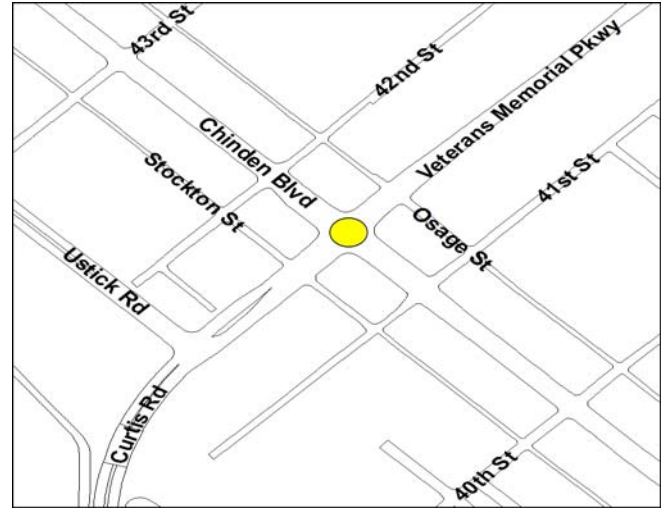
Programmed **\$8,825,000**

**US 20/26 (Chinden Blvd) and Curtis Rd**  
**Garden City**

Priority: 6 of 70  
 Adjusted 2015 Benefit/Cost Ratio: 31.32

GIS #  Prj #  ITD Key #   
 Est Source  Proj Mgr

Widen the intersection to add a dedicated southbound right turn lane and additional thru lane in accordance with the 2016 CIP.



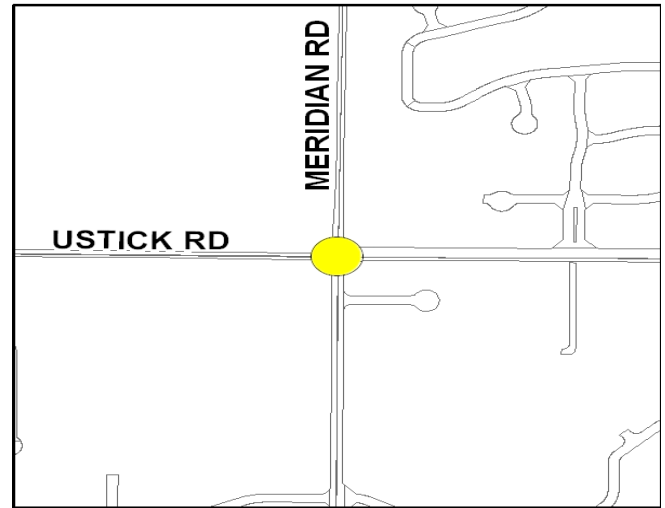
Programmed Expenditures			Project Costs	
Prof Services - DSN	\$30,000	2018	ACHD Share	\$581,000
Title Search - RW	\$1,000	2018	Plus Funding	\$0
RW Acquisition	\$250,000	2019	Plus PriorCosts	
Construction	\$300,000	2020	Project Total	\$581,000
<b>Programmed</b>	<b>\$581,000</b>			

**Ustick Rd and Meridian Rd**  
**Meridian**

Priority: 5 of 70  
 Adjusted 2015 Benefit/Cost Ratio: 43.19

GIS #  Prj #  ITD Key #   
 Est Source  Proj Mgr

Widen intersection to 7 lanes on all approaches in accordance with the 2016 CIP. Project to be constructed concurrently with Ustick Rd, Meridian Rd / Locust Grove Rd and Ustick Rd, Linder Rd / Meridian Rd.



Programmed Expenditures			Project Costs	
Construction	\$3,360,000	2017	ACHD Share	\$4,119,000
Construction	\$434,000	2018	Plus Funding	\$260,000
Traffic Materials	\$120,000	2017	Plus PriorCosts	\$657,599
Utilities	\$465,000	2017	Project Total	\$5,036,599
<b>Programmed</b>	<b>\$4,379,000</b>			

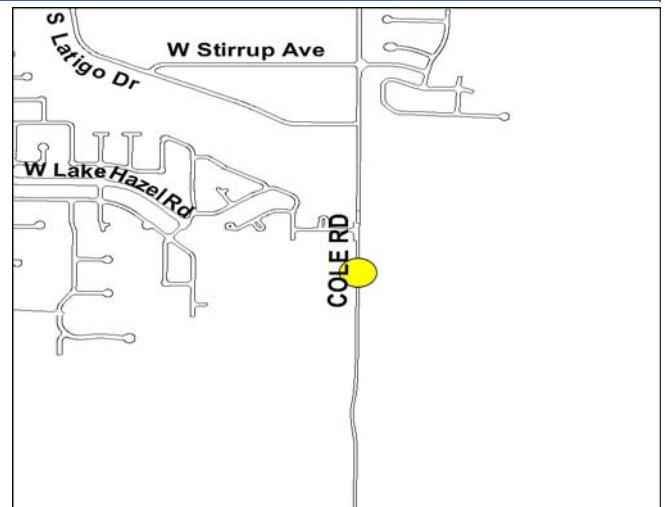
**New Signalized Intersections / Roundabouts**

**Cole Rd and Lake Hazel Rd**  
**Ada County**

Priority: 69 of 70  
 Adjusted 2015 Benefit/Cost Ratio: 0.04

GIS #  Prj #  ITD Key #   
 Est Source  Proj Mgr

Widen intersection to 5/6 lanes on Lake Hazel Rd and 3 lanes on Cole Rd in accordance with the 2016 CIP.



Programmed Expenditures			Project Costs	
Prof Services - DSN	\$350,000	2017	ACHD Share	\$5,542,000
Title Search - RW	\$1,000	2017	Plus Funding	\$0
Appraisals - RW	\$36,000	2018	Plus PriorCosts	
RW Acquisition	\$260,000	2018	Project Total	\$5,542,000
Construction	\$4,810,000	2019		
Traffic Materials	\$70,000	2019		
Utilities	\$5,000	2017		
Utilities	\$10,000	2019		
<b>Programmed</b>	<b>\$5,542,000</b>			

**SH 16 and Beacon Light Rd**

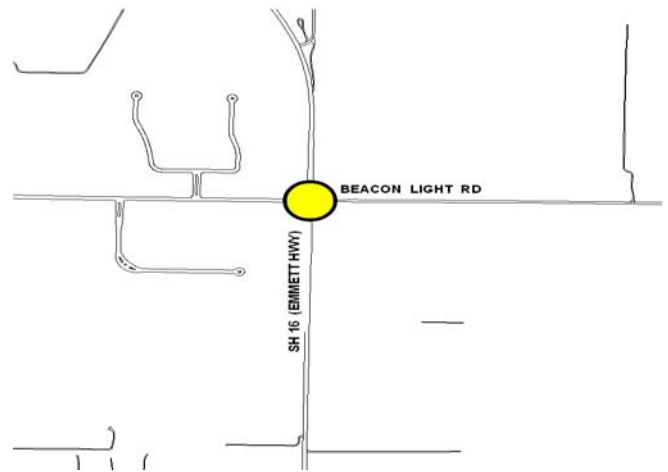
Priority: 56 of 70 **\*\*TIP\*\***

Adjusted 2015 Benefit/Cost Ratio: 2.26

GIS #  Prj #  ITD Key #

Est Source  Proj Mgr

Install a signal and add turn lanes as needed. ITD to lead project, with ACHD participating in the design and cost. Subject to cooperative agreement with ITD.



Programmed Expenditures			Project Costs	
Construction	\$44,000	2017	ACHD Share	\$43,500
Programmed	<b>\$44,000</b>		Plus Funding	\$1,169,000
			Plus PriorCosts	
			Project Total	\$1,212,500

**Ten Mile Rd and Amity Rd**

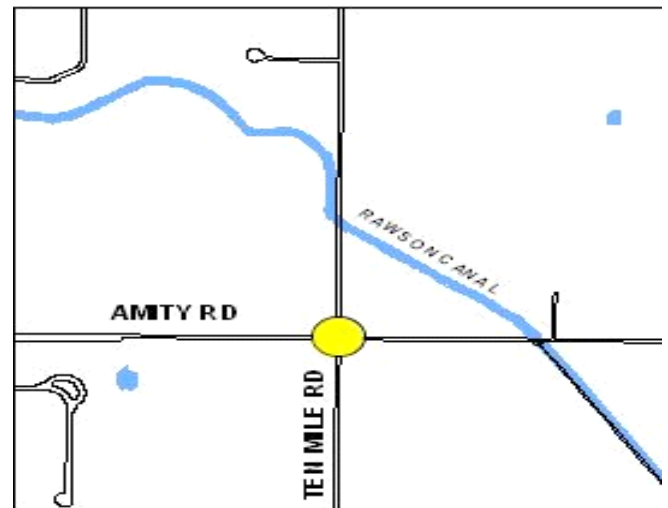
Priority: 62 of 70

Adjusted 2015 Benefit/Cost Ratio: 1.32

GIS #  Prj #  ITD Key #

Est Source  Proj Mgr

Construct a roundabout to maintain efficient and safe traffic operations. Project includes bridge #205AX. In-house design.



Programmed Expenditures			Project Costs	
Prof Services - DSN	\$5,000	2017	ACHD Share	\$1,576,600
Title Search - RW	\$1,000	2017	Plus Funding	\$0
Appraisals - RW	\$10,000	2018	Plus PriorCosts	
RW Acquisition	\$300,000	2018	Project Total	\$1,576,600
Construction	\$1,220,000	2021		
Const Engineering	\$10,000	2021		
Traffic Materials	\$25,000	2021		
Utilities	\$5,000	2017		
Programmed	<b>\$1,576,000</b>			